



PUBLICADA NO  
DIÁRIO OFICIAL  
DE 22.10.4.2009  
*Serra*

PREFEITURA MUNICIPAL DA SERRA  
ESTADO DO ESPÍRITO SANTO

LEI Nº 3346

ATUALIZA A DENOMINAÇÃO DOS  
LAGRADOUROS DO BAIRRO DR. PEDRO  
FEU ROSA.

**O PREFEITO MUNICIPAL DA SERRA**, Estado do Espírito Santo, no uso de suas atribuições legais, faço saber que a Câmara Municipal decretou e eu sanciono a seguinte lei:

**Art. 1º.** Ficam criados, organizados e denominados os logradouros do **Bairro Dr. Pedro Feu Rosa**, localizado na área Urbana delimitada pelo perímetro estabelecido pela Lei Municipal 2.142 de 22 de dezembro de 1998, nos termos do anexo único desta Lei.

**Art. 2º.** Esta lei entrará em vigor na data de sua publicação, revogadas as disposições em contrário.

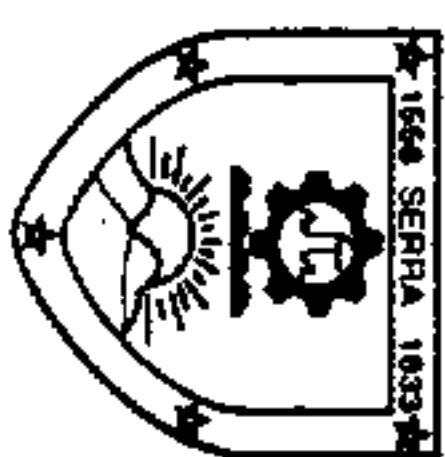
Palácio Municipal, em Serra, aos 15 de abril de 2009.

  
**ANTÔNIO SÉRGIO ALVES VIDIGAL**  
Prefeito Municipal

Processo nº 17.454/2009.

qmgo

Praça Dr. Pedro Feu Rosa, nº 01, Centro, Serra/ES

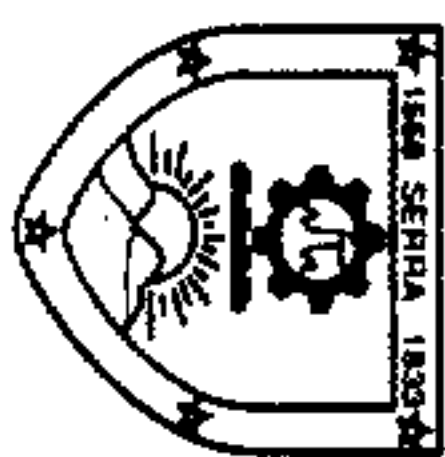


**PREFEITURA MUNICIPAL DA SERRA**  
**ESTADO DO ESPÍRITO SANTO**

TIPO	LOGRADOURO	COORDENADA GEOGRÁFICA INICIAL		COORDENADA GEOGRÁFICA FINAL	
		X	Y	X	Y
BC	13 DE MAIO	374918,943745	7768260,25136	374905,42991	7768240,76683
TV	ALEGRIA	374248,042315	7768354,1485599	374253,163028999	7768325,26283
R	AMOR PERFEITO	373197,904151999	7769192,63057999	373197,544589	7769063,57486999
R	ATANÁSIA	374798,334911999	7768478,70483	374538,606792	7768477,38442
R	AYRTON SENA	366722,343479999	7771724,29939999	374771,848303999	7768579,94515999
R	BABAÇU	374632,541750999	7768427,74445999	374560,042645999	7768425,91514999
R	BAIXO GUANDU	375188,570731999	7769363,17386	375170,75916	7769052,41603
TV	BEIJA-FLORES	374821,439572	7769179,92619	374785,159962999	7769163,96927
TV	BENÇÃO	374881,361465999	7768511,84049	374843,203689999	7768500,31219999
R	BICUIBA	374581,770549	7769037,15091	374522,967072	7769036,83891
R	BOA ESPERANÇA	373648,531435	7768647,95163	373955,831438999	7768631,04549
R	BOCA DE LEÃO	374046,438693	7768777,44814999	374531,140405	7768777,11526
R	BOTÃO DE OURO	374045,817478	7768678,27283999	374630,239455999	7768677,05814
R	BOUGANVILLE	373166,976092	7768777,64728	373497,451806	7768777,16445
R	BRAÚNA	374179,986826999	7768578,30583	374181,766853999	7768422,37000999
R	BRINCO DE PRINCESA	373248,872756	7769234,37315	373247,888977	7769026,2948
R	CACHOEIRO	375109,377332	7769276,39061999	375067,504399999	7769270,01379
R	CAMPO VERDE	374432,758936	7768463,35125999	374333,158836	7768393,70311
R	CANELA	374731,022301	7768377,46437	374731,193130999	7768310,85097
R	CARANDAI'	374466,390109999	7768988,95024	374581,697142	7768987,69154999
R	CARNAUBA	374631,068512	7768576,53651	374633,342431999	7768283,96559
R	CAVIUNA	374130,86421	7768628,05951999	374130,88769	7768578,67045
R	COLATINA	375112,871655	7769357,23773	375098,238641	7769239,39625
R	COPO DE LEITE	374689,399544999	7768727,75519999	374684,684752999	7768727,70395999
R	CRUZEIRO	375113,492826999	7769288,37435999	375179,464156	7769266,16677999
BC	DA ESPERANÇA	374861,302529999	7768624,00392999	374862,798370999	7768554,60121999
R	DA ESPERANÇA	374728,026791999	7768604,58903	374808,631671999	7768559,20287999
R	DA MANGUEIRA	373892,568651999	7769127,44388	373668,154538	7769063,23018
R	DA PAZ	374432,419417	7768459,75373999	374568,589677	7768327,19830999
R	DA SUCUPIRA	374181,954472	7769118,62586	374181,881486	7768825,83143
R	DAS ABELIAS	373996,368049999	7768887,48295999	374081,366033	7768886,85434
R	DAS ACÁCIAS	373297,946814	7768938,26035	373496,621754999	7768936,80212
R	DAS ALFAZEMAS	373298,110815	7769144,3446	373297,844365	7768727,36543
R	DAS AVENCAS	373646,758082	7768937,69804	372599,950681	7768868,85467
R	DAS AZALEIAS	373298,182345999	7768888,54423	373496,880064999	7768887,12316999
R	DAS BEGÔNIAS	372876,549263	7768991,73293999	373096,419745	7768989,81517999

BAIRRO DR. PEDRO FEU ROSA - DISTRITO FISCAL 004

PROJEÇÃO CARTOGRÁFICA: SISTEMA DE COORDENADAS UTM, FUSO 24, DATUM SAD 69, HEMISFÉRIO SUL



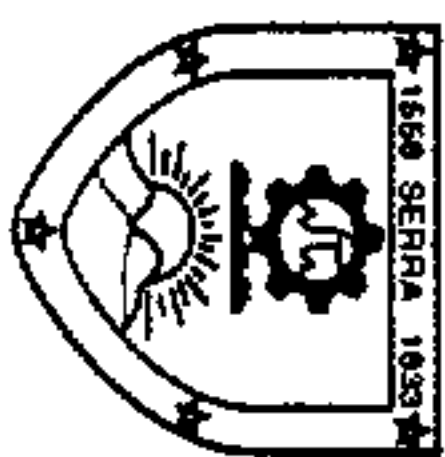
**PREFEITURA MUNICIPAL DA SERRA**  
**ESTADO DO ESPÍRITO SANTO**

TIPO	LOGRADOURO	COORDENADA GEOGRÁFICA INICIAL		COORDENADA GEOGRÁFICA FINAL	
		X	Y	X	Y
R	DAS CAMELIAS	373497,705546999	7768728,36411	373210,826058999	7768727,01006
R	DAS CAMOMILAS	373397,417246	7768887,83451	373398,851601	7768778,66179
R	DAS CASTANHEIRAS	374879,218281999	7768987,60965999	374878,581049999	7768917,18566
R	DAS CASUARINAS	374281,276110999	7768986,09937	374281,282515999	7768826,32399
R	DAS CEREJEIRAS	374829,043741	7768987,62390999	374829,581791999	7768928,00057999
R	DAS CIDREIRAS	374431,423909	7768936,27775	374531,572516	7768936,23711999
AV	DAS DÁLIAS	373166,92099	7769209,4779	373146,827621	7768745,53799999
R	DAS GARDÊNIAS	373146,925379999	7768888,67463	372857,069378999	7768888,1957
R	DAS HORTÊNCIAS	372857,564997999	7768939,70062	373097,93111	7768939,70062
R	DAS JAQUEIRAS	374679,855797	7768527,251	374681,60118	7768324,17600999
R	DAS LARANJEIRAS	375176,620682	7781302,25174	374045,813127	7768602,01795999
R	DAS MALVAS	373147,064954	7769093,03646	372997,526330999	7769044,34317999
R	DAS MARGARIDAS	373647,183414	7768787,9318	373946,798123	7768787,9312
R	DAS NOGUEIRAS	374530,967746999	7768528,51958999	374835,956014	7768527,30425999
R	DAS OLIVEIRAS	374930,033644	7769101,13049	374930,24686	7768898,27964999
R	DAS ORQUÍDEAS	373166,59753	7768917,42504	373297,563131999	7768915,81235999
R	DAS PAINEIRAS	374779,809156999	7768937,70512	374581,622347	7768937,29671
R	DAS PALMEIRAS	374413,83064	7769023,35125	374293,759621999	7768494,12301999
R	DAS PAPOULAS	373347,726067	7769168,73787	373347,718249	7768987,17439
R	DAS PURPURINAS	372958,095260999	7768988,69445	372956,540364	7768795,32314
R	DAS ROSALIAS	374132,314759999	7768987,64432	374046,725897	7768987,01281
R	DAS ROSAS	372638,288990999	7768861,04117	373749,946992999	7768847,74550999
BC	DAS ROSAS	373512,948154999	7769098,21224999	373495,114216	7769066,46471
R	DAS SAMAMBAIAS	374731,520147999	7768937,86134999	374730,422856	7768853,18776
R	DAS SARDÔNIAS	374480,653635	7768626,53022	374483,006559	7768525,78337
R	DAS SEMPRE VIVAS	374431,938306999	7768577,5229	374053,922286999	7768577,45839
R	DAS SERINGUEIRAS	374679,721757	7769037,51247	374930,554515999	7769036,62772999
R	DAS SOLIDÔNIAS	374681,192060999	7769088,09312999	374778,068745	7769087,53172999
R	DAS TEÁCEAS	374232,145303	7768986,28380999	374332,045212999	7768984,97204
R	DAS TULIPAS	373166,790241	7768869,48249999	373298,038410999	7768868,69149
R	DAS VERBENAS	373597,119117999	7768938,33602	373751,029194	7768937,25012
R	DAS VIOLETAS	373495,114216	7769066,46471	373498,194114	7768634,40156999
R	DOS ANGIÇOS	372905,914498	7768888,27641	372907,110465999	7768805,27795
R	DOS ANTURIOS	372706,836996	7768918,14603	372707,834357	7768846,36856999
R	DOS BOABÁS	374046,238182	7769006,11304	374048,007181999	7768936,83421
R	DOS CARAIPIES	374080,077944	7768936,47027	374082,939	7768826,26520999

BAIRRO DR. PEDRO FEU ROSA - DISTRITO FISCAL 004

PROJEÇÃO CARTOGRÁFICA: SISTEMA DE COORDENADAS UTM, FUSO 24, DATUM SAD 69, HEMISFÉRIO SUL






**PREFEITURA MUNICIPAL DA SERRA**  
**ESTADO DO ESPÍRITO SANTO**

TIPO	LOGRADOURO	COORDENADA GEOGRÁFICA INICIAL		COORDENADA GEOGRÁFICA FINAL	
		X	Y	X	Y
R	DOS CARVALHOS	374292,790509	7768528,50061	374113,27338	7768526,69897
R	DOS CEDROS	374332,045212999	7768984,97204	374332,488194999	7768826,44567
R	DOS CIPRESTES	374684,73709	7768629,06747999	374046,289834	7768629,00167999
R	DOS COQUEIROS	374679,563344	7769185,39011999	374682,343698	7768793,92901
R	DOS CRAVOS	373497,18894	7768827,71944999	374581,459533	7768827,5974
R	DOS CRISÂNTEMOS	372807,326471999	7768997,40866999	372806,024679999	7768788,9017
BC	DOS EUCALIPTOS	374938,867098	7768333,51996	374889,122769	7768321,78598
R	DOS EUCALIPTOS	374432,306102	7768476,89137	374214,674378	7768334,00853999
R	DOS GIRASSÓIS	373098,326848	7768839,66012999	372957,67624	7768839,16696
R	DOS IPÊS	374231,303039	7768528,23168999	374230,619627	7768350,47377999
R	DOS JACARANDÁS	374530,926867	7768986,88470999	374530,690591	7768489,99125999
R	DOS JASMINS	373346,945086	7768888,19548	373347,452853	7768778,4369
R	DOS JEQUITIBÁS	374431,222684999	7768777,16203999	374432,758936	7768463,35125999
R	DOS JUAZEIROS	374531,598367	7769127,41404999	374534,636506	7769054,73405
R	DOS LÍRIOS	372856,052496	7768982,84558	372856,016558	7768815,56788999
R	DOS MANJERICÕES	373396,806217	7768727,76958	373397,41165	7768660,90754
R	DOS MIOSÓTIS	373547,083965	7768988,41598999	373546,924292	7768640,95725999
R	DOS NARCISOS	373017,966938	7768839,37836	373016,895429	7768713,15926
R	DOS PINHEIROS	374581,856961	7769095,37261	374581,310872	7768727,43460999
R	DOS SOBREIROS	374812,810225	7769121,64235	374810,939178999	7768987,62904999
R	DOS TINHORÕES	373397,154745	7769075,08939999	373398,094167999	7768987,17439
R	DOS VELUDOS	373447,481294	7768728,06570999	373448,884986	7768585,03141
R	EBANO	374230,441401	7768726,89683	374232,229091999	7768626,93032
R	ESPÍRITO SANTO	376070,439113	7769089,79916999	375116,292637999	7769050,47628999
R	FLAMBOYANT	373845,196465999	7768937,39247999	374232,962719	7768936,45519999
R	FLOR DE CACTUS	373166,511012999	7769086,55527	373496,347466	7768989,55420999
R	FLOR DE CEREJEIRA	374040,065772	7769056,69371999	373996,636469	7768625,23558
R	FLOR DE LARANJEIRA	373597,478064	7769037,01204	373597,508483999	7768648,08139999
R	FLOR DE LIS	372758,494659	7768940,5447	372756,449794	7768836,11173999
R	FLOR DE LÓTUS	373125,566233	7769051,07332	373098,146767999	7768759,6314
R	FLOR DE MACIEIRA	374233,215809	7769060,0678	374231,335717	7768826,07648999
R	FLOR DE MAIO	374870,078331	7768262,27991	374928,609737	7768222,29131
BC	FLOR DE MAIO	374909,506864	7768237,34881	374876,757143	7768213,70450999
R	FLOR DE MARACUJÁ	373446,900342	7768887,48061999	373447,708294	7768777,40259
R	FLOR DE PESSEGUEIRO	374131,827271	7769048,04189999	374132,74355	7768727,05236999
R	FLOR DOS MANACÁS	373298,48719	7768824,19785999	373165,817679999	7768824,03227999

BAIRRO DR. PEDRO FEU ROSA - DISTRITO FISCAL 004

PROJEÇÃO CARTOGRÁFICA: SISTEMA DE COORDENADAS UTM, FUSO 24, DATUM SAD 69, HEMISFÉRIO SUL



**PREFEITURA MUNICIPAL DA SERRA**  
**ESTADO DO ESPÍRITO SANTO**

TIPO	LOGRADOURO	COORDENADA GEOGRÁFICA INICIAL		COORDENADA GEOGRÁFICA FINAL	
		X	Y	X	Y
R	GOLFINHOS	375162,087370999	7769317,05948999	375043,092803	7769297,84468
R	IGUAPE	373650,106512	7768593,91019999	374070,112075	7768401,01802
R	IMBUIA	374181,317671999	7768479,22872	374124,421134	7768477,66487
R	IPÊ ROXO	374629,432758999	7769112,96585999	374630,264954	7768741,10331999
R	IREMA	373666,597628	7769081,51726999	366337,432327	7763096,53675
BC	ITABELA	374171,721509	7768343,15020999	374162,298535	7768318,62373999
TV	ITAJAI	374070,167712999	7768491,89314	374043,098493	7768427,33825
R	ITAMONTE	373959,180163	7768640,71332	373758,486580999	7767944,04387999
BC	LARIPE	374882,977790999	7768286,92494999	374928,196126999	7768273,05386
R	MACANAIBA	375030,587379999	7768987,56666999	374679,781765	7768986,75523
R	MAMORÉ	373647,958267999	7768669,88234999	373565,942653	7768354,64309
R	MAR AZUL	375009,323253999	7769332,43051	375085,88114	7769196,34217
R	NOVA GERAÇÃO	374568,589677	7768327,19830999	374579,010986	7768316,82581
R	PAJURA	374680,255612	7768429,48082	374811,925809999	7768427,78445
R	PALMA DE SANTA RITA	373275,335138999	7769271,65565999	373697,743489	7768826,84052
BC	PARAISO	374400,561	7769102,040	374408,800	7769023,638
R	PARAJU	374667,563682999	7768580,73584	374531,311116	7768576,25232999
R	PAU BRASIL	373896,945164999	7768827,93271	374101,408049	7768578,88937
R	PAU FERRO	374680,151088999	7768377,78251999	374876,1463	7768377,62610999
R	PEQUIÁ	374731,480219	7768777,91454	374815,071118999	7768777,64922
R	PERNAMBUCO	375841,65619	7769247,90639	375126,692297999	7769148,11034999
R	PERÓBA DO CAMPO	374978,549016	7769121,44907999	374980,356076	7768849,78096999
R	PERÓBA ROSA	374380,667741	7768973,74077999	374382,045755999	7768877,53509
R	PINHO DO PARANÁ	375030,996824999	7769199,1074	375032,360853	7768935,21992
R	PRIMAVERA	375098,238641	7769239,39625	375169,267125	7769219,65653
BC	RECANTO VERDE	373787,917626	7769052,53469	373808,718529	7769046,77639999
R	RECANTO VERDE	373783,28863	7769091,24402	373802,612573	7768829,71636
R	ROUXINHO	373897,282229	7768988,01465	374015,288114	7768987,78787
R	SÃO MATEUS	375112,871655	7769357,23773	366208,432011	7762655,37172999
AV	TALMA RODRIGUES RIBEIRO	375905,255935	7770492,27845999	370459,44286	7767659,26135
R	VINHÁTICO	374780,718563999	7768377,14603	374783,502328999	7768244,81914
R	VITÓRIA RÉGIA	373946,798123	7768738,12820999	373647,784432	7768737,34083999

BAIRRO DR. PEDRO FEU ROSA - DISTRITO FISCAL 004

PROJEÇÃO CARTOGRÁFICA: SISTEMA DE COORDENADAS UTM, FUSO 24, DATUM SAD 69, HEMISFÉRIO SUL