



PREFEITURA MUNICIPAL DA SERRA
ESTADO DO ESPÍRITO SANTO

LEI Nº 3401

**FICA ATUALIZADO A DENOMINAÇÃO DOS
LOGRADOUROS PÚBLICOS DO BAIRRO
BAIRRO BELVERDERE.**


O PREFEITO MUNICIPAL DA SERRA, Estado do Espírito Santo, no uso de suas atribuições legais, faço saber que a Câmara Municipal decretou e eu sanciono a seguinte lei:

Art. 1º. Ficam criados, organizados e denominados os logradouros públicos do Bairro BELVEDERE, localizado na área Urbana delimitada pelo perímetro estabelecido pela Lei Municipal 2.142, de 22 de dezembro de 1998, nos termos do anexo único desta lei.

Art. 2º. Esta lei entrará em vigor na data de sua publicação, revogadas as disposições em contrário.

Palácio Municipal, em Serra, aos 17 de agosto de 2009.



ANTÔNIO SÉRGIO ALVES VIDIGAL
Prefeito Municipal



PREFEITURA MUNICIPAL DA SERRA
ESTADO DO ESPÍRITO SANTO


Bairro Belvedere

TIPO	LOGRADOURO	COORDENADA GEOGRÁFICA INICIAL		COORDENADA GEOGRÁFICA FINAL	
		X	Y	X	Y
TV	A	359503,840772999	7776988,09143999	359455,646562999	7776968,82266
R	AFONSO PENA	359715,817181	7776483,19429999	360161,012218	7776077,87903
R	ALEGRE	359754,473800999	777732,04623	359621,680723	7777669,31950999
R	ALFREDO CHAVES	359777,790939	7777674,93859	359611,257537	7777594,55269999
R	AFONSO CLÁUDIO	359731,195688	7777789,05831	359635,951568	7777743,69845999
R	ANCHIETA	359803,910367999	7777610,96765	359624,587537	7777535,77261999
R	APIACÁ	359827,929546999	7777553,83796	359622,301845	7777467,44151999
R	ARACRUZ	359851,569597	7777497,69555999	359620,063742	7777400,53309
R	ATÍLIO VIVACQUA	359876,313	7777438,93281999	359618,191580999	7777332,68884999
TV	B	359534,306979999	7776891,1381	359486,688236	7776870,13255
R	BAIXO GUANDÚ	359900,225372	7777382,14369	359617,132579	7777263,78586999
R	BARÃO DE MAUÁ	359574,714524	7776762,5482	359752,698815	7776695,68539
R	BARRA DE SÃO FRANCISCO	359923,916895999	7777325,87904999	359626,674881	7777199,95849
R	BOA ESPERANÇA	359936,476146999	7777298,78693	359692,139021	7777143,29485999
R	BOM JESUS DO NORTE	359969,45898	7777251,10171	359743,687854	7777100,95708999
R	BORBA GATO	359921,736593	7776641,54698999	359787,697242	7776586,57607
TV	C	359987,6927	7776227,23388	359931,011747999	7776157,12815
R	CACHOEIRO DE ITAPEMIRIM	360003,886706	7777200,68467999	359788,821365999	7777057,79198
R	CAFÉ FILHO	359626,674881	7777199,95849	359548,584053999	7777046,19125999
R	CARAMURU	359628,81277	7776261,13394	359653,500951	7776166,42011999
R	CARIÁCICA	360040,228630999	7777146,9895	359821,416824	7777019,75514999
R	CARLOS CHAGAS	360069,111717999	7776730,18678	360012,982424999	7776525,10905999
R	CASSIMIRO DE ABREU	359743,687854	7777100,95708999	359946,231772	7776311,08473
R	CASTELO	360075,600633	7777096,19039	359858,963294	7776957,35243999
R	CASTELO BRANCO	359642,321799999	7777045,57923999	359671,845184999	7776953,02152999
AV	CASTRO ALVES	359557,074822	7776646,35403999	359746,136899999	7776154,18085
R	COLATINA	359879,937060999	7776917,23098	359888,892792999	7776903,14319
R	CONCEIÃO DA BARRA	360147,536923	7776996,32569999	359914,855354	7776846,60816999
R	CONCEIÃO DO CASTELO	360184,16456	7776947,19036	359940,942557999	7776788,49407
R	CONDE D'EU	359729,089158	7776930,23739	359636,524687	7776893,76099
R	COSTA E SILVA	359487,859020999	7776392,54499	359543,504016	7776366,89393999
R	COUTO MAGALHÃES	359209,553439999	7776796,82431	359170,899439	7776579,31231
R	DIVINO SÃO LOURENÇO	360226,803478999	7776900,83751	359965,762494999	7776732,29435



PREFEITURA MUNICIPAL DA SERRA
ESTADO DO ESPÍRITO SANTO

TIPO	LOGRADOURO	COORDENADA GEOGRÁFICA INICIAL		COORDENADA GEOGRÁFICA FINAL	
		X	Y	X	Y
R	DOM JOÃO III	359781,803016	7776767,31955999	359735,592087999	7776749,88527
R	DOM JOAO VI	359574,714524	7776762,5482	359547,352026999	7776677,26551
R	DOM PEDRO I	359462,23761	7776259,47291999	359483,587872	7776195,40189
R	DOMINGOS GOMES DE ALMEIDA	359715,817181	7776483,19429999	359955,069743999	7776373,08213999
R	DOMINGOS MARTINS	360268,571782	7776855,40479999	359965,762494999	7776732,29435
TV	DORES DO RIO PRETO	359679,130596	7777822,13195	359698,025612999	7777773,26111999
R	DUARTE COELHO	360078,985800999	7776731,21963999	360033,874729999	7776455,48254999
R	DUQUE DE CAXIAS	359703,637272999	7777101,25143	359772,399016999	7777027,10651
R	EÇA DE QUEIROZ	359765,991461	7776342,55274	359727,226964999	7776313,44823
R	ECOPORANGA	359691,282486999	7777563,73966	360137,125090999	7776688,39762999
R	ESTÁCIO DE SÁ	360055,993346999	7776311,38896	359970,584512999	7776251,26975
R	EUCLIDES DA CUNHA	359410,501949	7776661,74801	359413,480778	7776659,74565999
R	FERNANDO DE NORONHA	359552,545229999	7776660,75487	359451,009219	7776476,33468999
R	FLORIANO PEIXOTO	359840,914095	7776420,30547999	359876,356234	7776305,46038999
R	FREI CANECA	360096,260225999	7776077,55927	360015,187182999	7775977,93678999
R	FUNDÃO	359685,741913	7777900,18424999	360298,669547999	7776815,4977
R	GAMA FILHO	359141,404541	7776811,36536	359087,225275999	7776645,46155999
R	GASPAR LEMOS	360004,030728999	7776204,28003	360044,057784	7775935,45254999
R	GENERAL MASCARENHAS DE MORAIS	359244,324948	7776773,45112	359170,899439	7776579,31231
AV	GETÚLIO VARGAS	359439,774358999	7776975,60075999	360126,475556	7776037,81039999
AV	GRAÇA ARANHA	358933,920808	7776887,07796	360196,060021999	7776118,54067999
R	GUAÇUI	359635,951568	7777743,69845999	359965,762494999	7776732,29435
R	JÚLIO VERNNER	359439,774358999	7776975,60075999	359173,156760999	7776846,96315
R	JOANA D'ARC	358913,056365	7776835,39835	359024,520077	7776777,08325
R	PAPA JOAO XXIII	359537,328809	7776576,49581999	359489,430423	7776431,38719999
R	JOSÉ BONIFÁCIO	359687,240595999	7776404,18945	359602,787887	7776330,01975999
R	JOSÉ DE ALENCAR	359489,281823	7776337,72254	359533,406577999	7776194,97628999
R	JOSE DE ANCHIETA	360064,323599	7776119,57252999	359992,732285999	7776031,24249
R	LUIZ XV	359168,995411999	7776852,69567999	359059,627535999	7776820,65175
R	MACHADO DE ASSIS	360216,295178	7776142,01704	360044,057784	7775935,45254999
R	MARECHAL RONDON	359322,628575999	7776720,81592999	359330,469817999	7776715,54509999
R	MARIA ORTIZ	359534,306979999	7776891,1381	360000,235372999	7776391,53259
R	MARQUES DE POMBAL	359785,745027999	7776267,2483	359746,136899999	7776154,18085
R	MEM DE SÁ	359668,651087999	7777157,25569999	359611,22563	7777146,36462
AV	MONTEIRO LOBATO	359569,397113999	7776421,16079999	359750,012915	7776165,73178
R	OSÓRIO DUQUE ESTRADA	359778,380682	7776451,74232999	359901,251108	7776389,97281
R	PADRE FEIJÓ	360075,764849	7776369,87579	360017,221701	7776343,42332999



PREFEITURA MUNICIPAL DA SERRA
ESTADO DO ESPÍRITO SANTO

TIPO	LOGRADOURO	COORDENADA GEOGRÁFICA INICIAL		COORDENADA GEOGRÁFICA FINAL	
		X	Y	X	Y
R	PERO VAZ DE CAMINHA	359193,880202999	7776807,35976	359204,671218	7776803,54989
R	PRINCESA ISABEL	360034,808159	7776161,03976999	359973,831634	7776087,90553
R	PROJETADA	359975,682000999	7776989,46312	359869,247167	7776964,1644
R	PRUDENTE DE MORAIS	359921,736593	7776641,54698999	360216,295178	7776142,01704
R	RAQUEL DE QUEIROS	359365,548751	7776691,96526	359370,924652	7776688,35161999
AV	RIO BRANCO	359684,750472999	7776910,96863999	359840,914095	7776420,30547999
R	RODRIGUES ALVES	359778,380682	7776451,74232999	359955,069743999	7776373,08213999
R	RUI BARBOSA	360047,295237999	7776410,75683999	359955,069743999	7776373,08213999
R	TEÓFILO OTONI	359186,294953999	7776623,30673999	359597,391486999	7776171,28832
R	TIBIRICA	359089,553301999	7776814,13736	359045,67761	7776678,23448999
R	VASCO DA GAMA	359451,884850999	7776633,93068999	359455,892115	7776631,23704
R	VASCO FERNANDES COUTINHO	359137,620325	7776895,91695	358993,913256	7776855,08851999
R	VICENTE PISON	359279,205633	7776750,00454999	359288,053148999	7776744,05731
R	ZUMBI	359041,603617999	7776829,65885	359008,195890999	7776726,84461999